



Coastal Rocks  
As Engineers spec




Natural Stone Paving  
Silver Granite




Proposed Concrete  
Paving Blocks



Proposed Exposed  
Aggregate Paving



Proposed Block Paving  
SUDS



Proposed Asphalt




Proposed Safety Surface



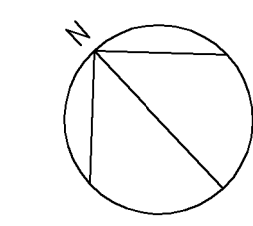
Proposed Granite Kerbs



Proposed Seating



Proposed Signage



- Softworks Key**
- Proposed Semi-mature Tree Planting
  - Proposed Semi-mature Street Tree Planting
  - Proposed Intensive Shrubs
  - Proposed Ground Cover Shrubs
  - Proposed Coastal Rock & Planting
  - Proposed Woodland
  - Proposed Reinforced Grass
  - Proposed Coastal Rocks
  - Proposed Natural Stone Paving
  - Proposed Concrete Paving
  - Proposed Exposed Aggregate Concrete
  - Proposed Block Paving SUDS
  - Proposed Asphalt
  - Proposed Safety Surface (to include play equipment)
  - Stone Kerbs & Edges
  - Proposed Buildings
  - Proposed Feature Lighting
  - Proposed Seating
  - Proposed Interpretative Signage
  - Proposed Public Art

**NOTE:**  
REFER TO DRAWING No.: **L-PP-001 - PLANTING PLAN** FOR DETAILS OF THE SOFT LANDSCAPING. PLANTING SHOWN ON THIS DRAWING AS REFERENCE ONLY.

Revision	Description	Date	Initial
P01	Issued for Review	18.10.29	DM
P02	Colour amended and Issued for Review	18.11.05	DM
P03	Amended to suit architects changes	18.11.14	DM

**the paulhogarth company**

landscape architecture      urban design  
 potters quay, 5 ravenhill road, belfast      B16 8DN  
 telephone: 028 9073 8600      fax: 028 9073 2705  
 email: belfast@paulhogarth.com      www.paulhogarth.com

client  
**WEXFORD COUNTY COUNCIL**

project title  
**TRINITY WHARF - MASTERPLAN**

drawing title  
**HARDWORKS PLAN**

drawn by DM	checked by AM	scale @ A1 1:500	revision P03
project no. 1125	date Oct 2018	drawing no. 1125-L-HW-200	

All layout drawings to be read in conjunction with details and specification.  
Any discrepancies to be brought to the attention of the Landscape Architect.

**Planning**